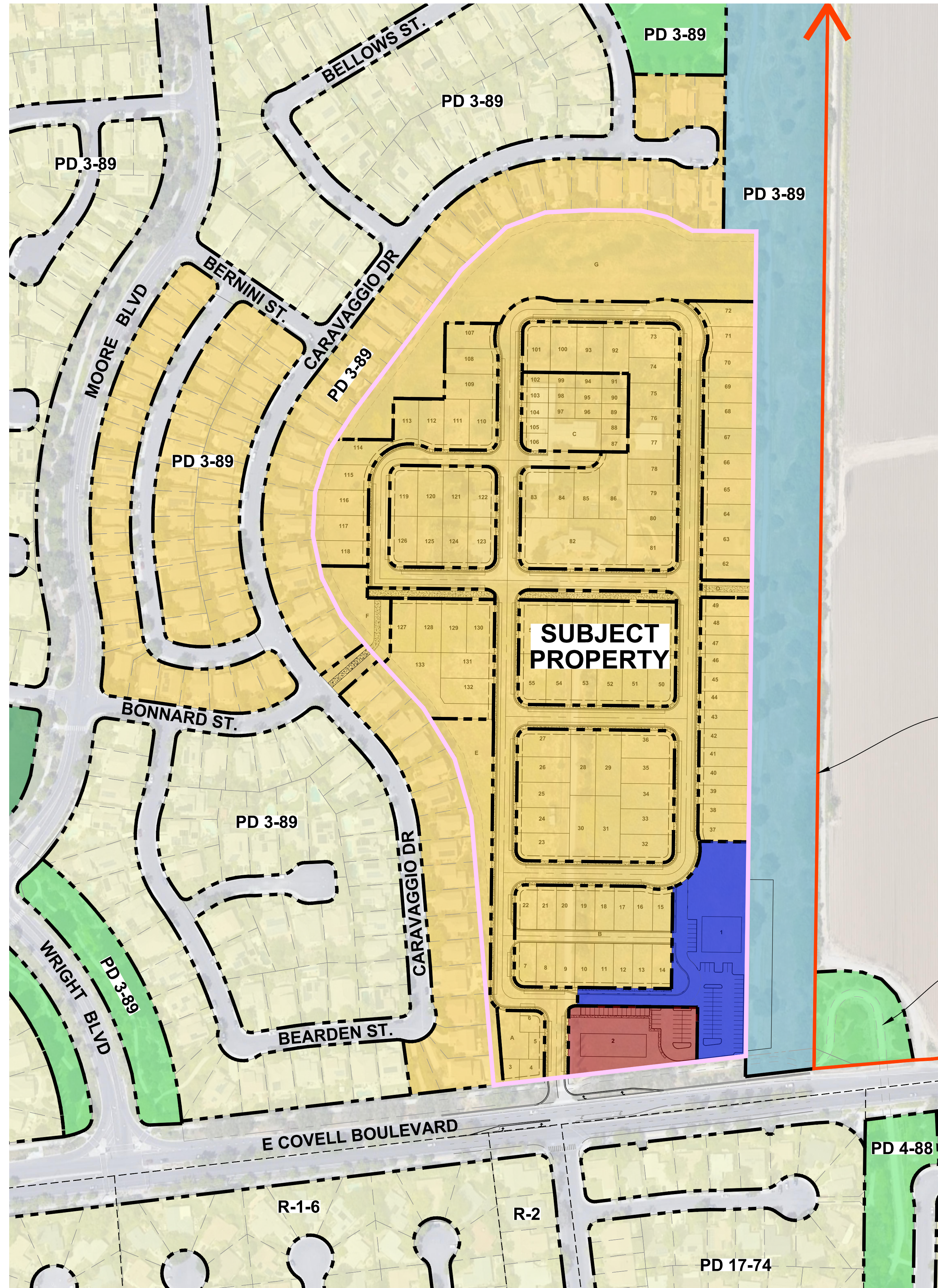


**NOTES:**

1. SITE AERIAL IMAGERY TAKEN IN JUNE 2021 AND WAS ACQUIRED FEBRUARY 8TH, 2023 FROM GOOGLE EARTH PRO. COPYRIGHT GOOGLE, 2015.
2. CONCEPTS SHOWN ON THIS EXHIBIT ARE PRELIMINARY IN NATURE AND ARE SUBJECT TO CHANGE BASED ON FINAL DESIGN.

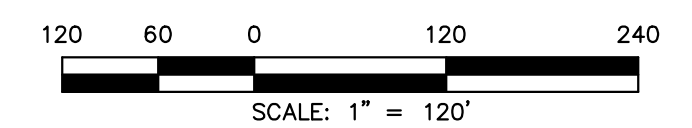
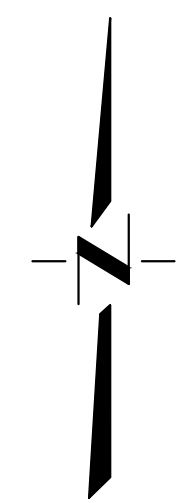


**LEGEND:**

- URBAN AGRICULTURAL TRANSITION AREA
- RESIDENTIAL HIGH DENSITY
- RESIDENTIAL MEDIUM DENSITY
- RESIDENTIAL LOW DENSITY
- PARKS/ RECREATION
- NEIGHBORHOOD GREENBELT
- PUBLIC/ SEMI-PUBLIC
- ZONING BOUNDARIES
- LAND USE BOUNDARIES
- PROJECT SITE

EXISTING CITY LIMITS


EXISTING BIKE UNDERCROSSING



DATE: 08/08/2023

**PALOMINO PLACE  
CONTEXT MAP EXHIBIT**

CECWEST.COM  
Project Planning ■ Civil Engineering ■ Landscape Architecture  
■ Davis Office  
2120 20th Street, Suite Three  
Sacramento, CA 95818  
(916) 455-2026



CALIFORNIA

DAVIS

SHEET  
1  
OF  
1

JOB NO: 1807.00.06

DESIGNED BY	ZH
DRAWN BY	ZH
CHECKED BY	BF
SCALE	1" = 120'

NO.	DATE	REVISIONS	BY	APPD.