

CITY PROFILE

HISTORY

The City of Davis was founded in 1868, it was originally named Davisville for Jerome C. Davis, a prominent local farmer. The Davisville post office shortened the town name in 1907 and the change was official when the city incorporated in March 1917.



Closely tied to the community's history is the University of California at Davis with a student population of 32,537. UC Davis was established in 1908 as the "University Farm School". From its beginnings as an agricultural community, Davis is now recognized internationally for its contributions to life sciences, agriculture, veterinary medicine, biotechnology, medical technology and engineering.

The City of Davis is a university-oriented city of nearly 67,000. It has a unique university and residential community internationally known for its commitment to


environmental awareness and implementing progressive and socially innovative programs. The city's quality of life and vigorous progressive community is reflected in its small-town style and many well-known symbols: energy conservation, environmental programs, green belts, parks, preservation of trees, British red double-decker buses, bicycle paths, record number of bicycles per capita, and the quality of its educational institutions.



LOCATION & TOPOGRAPHY

Located in Yolo County, in the Central Valley of northern California, Davis is situated 11 miles west of Sacramento, 385 miles north of Los Angeles, and 72 miles northeast of San Francisco.

One major advantage of the Davis region as a place to live and do business is its proximity to major markets. Virtually the entire state of California is within a one-day driving distance. The Sacramento and American Rivers lie to the east along with historic gold country and Lake Tahoe and the Sierra Nevada Mountain range. To the west lays the San Francisco Bay area and Silicon Valley, the great coastal redwood forests, and the open beaches and rugged shores of the dramatic Northern Pacific Coastline. The Sacramento-San Joaquin Delta region lies to the south. There is unparalleled scenic beauty and many recreational opportunities within a few hours' drive from Davis.



Davis sits in the Pacific Flyway, a major migration route for waterfowl and other North American birds. Several wildlife preserves, offering a natural environment, dot the landscape. In 1999 President Clinton recognized the Yolo Bypass Wildlife Area as one of the most successful public-private partnerships for wildlife preservation. It provides habitat for thousands of resident and migratory waterfowl on more than 2500 acres of seasonal and semi-permanent wetlands. The facility is open to the public and provides educational opportunities regarding wetlands and associated wildlife species.

The Central Valley is the agricultural heart of the state and provides one of the most highly developed and integrated agricultural systems in the world. Scientists conduct research in Davis because its physical location allows recreation of nearly limitless soil and environmental conditions. The area surrounding Davis has some of the most productive agricultural land in California, sustaining hundreds of different crops – from rice to tomatoes to almonds. Thus conservation of prime agricultural land through limited urban growth is a priority as part of the city's General Plan. Other directives include resource conservation and the efficient use of energy, open spaces and water resources. These priorities have garnered Davis international acclaim for accomplishments in recycling; water conservation; and innovative, energy-saving design.



Davis also sits in the eastern portion of the Putah Creek Plain, a major feature of the southwestern Sacramento River Valley. The land slopes at generally less than one percent. The official elevation level of the city is 51 feet. Elevations range from 60 feet in western parts of the City to 25 feet in some eastern parts. The City limits cover 10.5 square miles.

Davis flood hazards generally consist of shallow sheet flooding from surface water runoff in large rainstorms. The Public Works Department mitigates this impact by maintaining three main channels and three detention ponds, which provide for drainage and storm water detention. No earthquake faults run through the city. Davis has suffered no quake damage from quakes occurring on the San Andres fault system to the west or the Eastern Sierra fault system to the east. The office of Planning and Research has placed the Davis area in Seismic Activity Intensity Zone II.

The City's water supply, maintained by the Public Works Department, is drawn from aquifers ranging from 300 to 1,700 feet below ground surface. Davis draws water from twenty water wells located throughout the city, one elevated storage tank with a 200,000-gallon capacity and over 187 miles of water

distribution pipes. The quantity of water available has been estimated as adequate to meet the city's projected demand.

Generally, Davis groundwater is very hard and high in dissolved solids. Selenium and nitrates are two primary substances found in Davis tap water. Selenium is a natural element in the soil, which may dissolve into groundwater, and nitrates are chemicals that may occur from agricultural irrigation and cultivation of the soil due to fertilizers or leaching of water from septic systems. Both selenium and nitrate levels at all city wells are below the maximum standards set by federal and/or state agencies.

The City of Davis, the City of Woodland and the University of California, Davis are jointly involved in the construction of a surface water supply project. This project will draw water from the Sacramento River and deliver it to a new regional water treatment plant and then deliver treated water to the Woodland and Davis.

WEATHER

The Central Valley climate can be described as Mediterranean. The mild temperate climate means enjoyment of outdoors all year long. During the hot, dry, sunny summers, temperatures can exceed 100 degrees F on some days; however, more often summer temperatures are in the low 90s. The Sacramento River Delta breeze usually cools overnight temperatures into the 60s. Spring and fall has some of the most pleasant weather in the state. Winters in Davis are usually mild. Temperatures drop below freezing on only a few days. The rainy season typically runs from late fall through early spring and fog season lasts from November through March.

INFRASTRUCTURE PROFILE

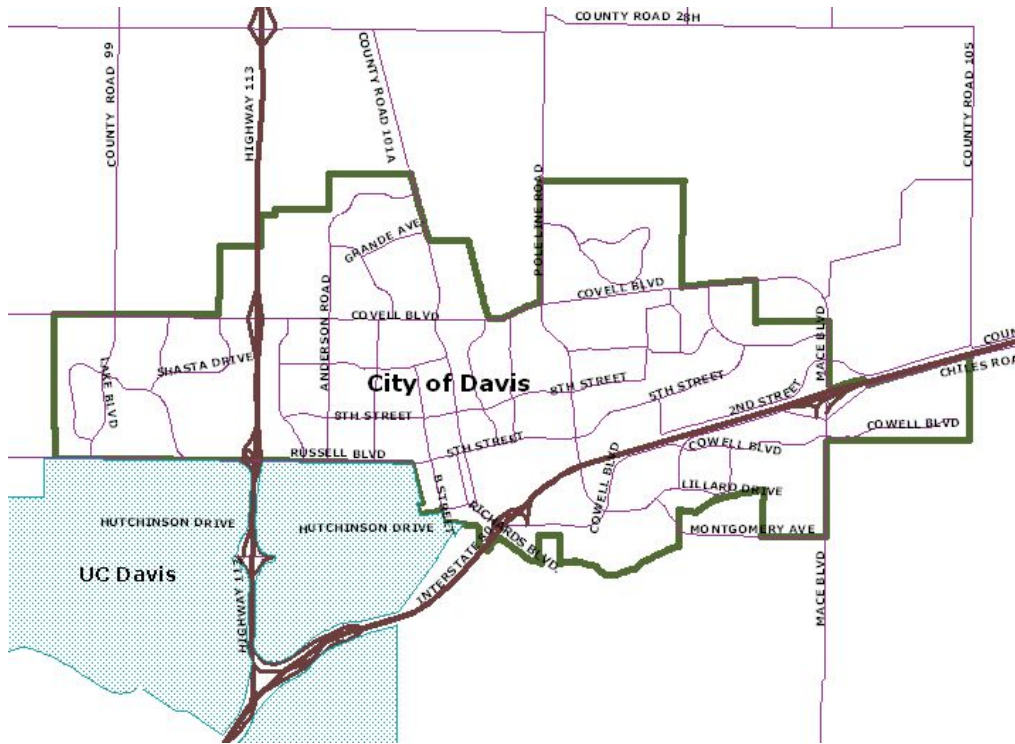
A major advantage of the Davis region is that it is situated at the hub of several highways, a nearby deep-water port, a major airport and transcontinental rail lines. The area enjoys considerable location advantages.

TRANSPORTATION AND SHIPPING	
Airport Access	
Sacramento International Airport	19 miles
Davis University Airport	1 mile
Yolo County Airport	5 miles
Interstate Freeways	
Interstate 80	>1 mile
Interstate 5	11 miles
Highways	
U.S. Highway 50	7 miles
U.S. Highway 99	17 miles
Highway 113	>1 mile
Water Access	
Sacramento/Yolo Deep-water Port	11 miles
Rail Access	Public Transportation
Amtrak	Yolobus
Southern Pacific Railroad	Unitrans
	Davis Community Transit

Highways. Interstate 80 and State Highway 113 run through Davis with the junction of these two major roadways located just outside town at UC Davis. Interstate 5 is 11 miles to the north and 13 miles to the east. The Interstate 505 junction is 14 miles west.

Public Transit. Three transit systems serve the City of Davis. Unitrans provides bus service within the City. Yolobus connects to other cities in Yolo County. Davis Community Transit provides door-to-door demand response service to the general public, seniors and the disabled.

Davis has a strong history of bicycle use and planning. An estimated 60,000 bicycles are in use in Davis and on the UCD campus. An estimated 17% of personal trips in Davis are made by bicycle, which is almost ten times the national average. City planning integrates bicycle lanes and bike paths on city streets and through community greenbelts.



Train.

Davis sits at the junction of the north/south, east/west lines for both the Southern Pacific Railroad and AMTRAK. Capital corridor trains stop at Davis daily for service between Sacramento and the Bay Area. AMTRAK and the Greyhound bus company stop at the historic Southern Pacific Depot, adjacent to the downtown. The city renovated the circa 1910 depot building and expanded parking at this facility, pictured at left.

Airports.

Situated 19 miles to the northeast is the Sacramento International Airport. Served by 11 major national and international carriers as well as several cargo carriers, it has about 323 arriving and departing flights and over 24,580 passengers daily. Yolobus and a private airport shuttle provide service between Davis and the airport. The Yolo County Airport, five miles northwest of Davis, has a 8,600-foot runway that can accommodate medium-sized corporate jets or private planes. The UC Davis Airport is open to the public and offers general utility services for light aircraft.

POPULATION & HOUSING

Davis is located in Yolo County one of the top ten fastest growing counties based on percentage of change. Davis has been characterized by robust economic and population growth in the last ten years as people and businesses worldwide have realized the many benefits of locating in this desirable California region.

Davis' greatest economic and social resource is its residents. Outstanding professional and technical skills, coupled with progressive and innovative thinking make the population a resource envied in surrounding communities and throughout the State. Davis residents boast the highest level of education in the state with more than 80% of Davis' adult population completing a minimum of one year of college training and more than 60% having attained at least a four-year college degree.



Housing prices in Davis are generally higher than the rest of the Greater Sacramento Area. An historical desire for slow growth in the community has contributed to higher home prices. In addition, Davis' excellent quality of life, the low crime rate and a premier local school system create high demand to move into this community.

Davis did see significant new home development during the 1990s however the limited potential for new development has continued to affect the Davis housing market and its affordability. Adding pressure to the housing market has been the increase in the UCD student population that has risen from 25,000 in the 2000/01 academic year to well over 32,000 today. In addition to the increase students there has also been a corresponding increase in faculty and staff. The West Village, on campus, is designed to help with some of this housing burden and the first large scale residential development, The Cannery, is currently under construction and will provide an additional 500+ residential units at buildout.

DAVIS POPULATION AND HOUSING ESTIMATED UNITS*			
Total Population	Total Housing Units	Occupied Housing Unit	Percent Vacant
66,757	26,063	25,174	3.40%
* As of January 1, 2015			
Source: California Department of Finance			

LABOR AND EMPLOYMENT

COMMUNITY LABOR FORCE AVAILABILITY				
March 2015*	Labor Force	Employed	Unemployment Number	Unemployment Rate
City of Davis	34,700	32,800	1,900	5.40%
Yolo County	102,100	95,000	7,100	7.0%

Source:
California Employment Development Dept.
*Preliminary data

Davis has a highly skilled professional and technical labor force with residents represented at the highest levels of state and national policy decision making. Nearly all of the major administrative agencies for the State of California are represented by Davis residents in key positions.

The work force is engaged in a broad spectrum of employment with primary representation in professional, technical, and governmental (managerial and administrative) occupations. This distribution is due mainly to the city’s close relationship with the University of California campus and the professional and technical environment the university creates.



GOVERNMENT

Council-Manager form of government

Cities are “local” governments, voluntarily formed by and for their citizens, to provide for local self-determination of community issues. The City of Davis is a municipal corporation operating under the general laws of the State of California. It endeavors to create a livable community with a high quality of life through land-use policies that balance the need for housing, jobs, open space and essential services. The city is a legally separate and fiscally independent agency. It can issue debt, set and modify budgets, fees and sue or be sued.

A five-member council elected at-large by city residents.

Davis operates under the Council-Manager form of government with a five-member council, elected at large by city residents. The City Manager serves as the administrative head of city government overseeing the departments of Administrative Services, Fire, Police, City Manager’s Office, Community Development & Sustainability, Public Works and Community Services.

The primary government of the City of Davis includes the activities of the city as well as the Public Facilities Financing Authority, which is controlled by and dependent on the city.



The Public Facilities Financing Authority was established solely to assist in the issuance of certain bonds for a series of Community Facilities Districts for the construction of infrastructure and improvements under the State Mello-Roos Act. The authority is controlled by and financially dependent on the city. Its financial activities are included in the capital projects and fiduciary funds.

Dedicated to citizen participation, the city has twenty council-appointed commissions that are devoted to various aspects of community life including elements such as planning, recreation, finance/business and economics, natural resources and university student relations.

As a “general-purpose” city, Davis provides essential frontline municipal services, described below. The city funds these activities through a variety of locally enacted revenues (parcel taxes, user and license fees, etc.) and with state shared revenues (property tax, sales tax, motor vehicle license fees).

Police: Provides law enforcement services that utilize departmental, civic and community resources to protect lives and property of its’ citizens.

Fire: In addition to responding to fires, environmental accidents and natural disasters, the Davis Fire Department also offers comprehensive fire safety programs and is the “first responder” in providing emergency medical services.



Parks and Community Services: The City of Davis provides swimming pools, parks, ball fields, greenbelts, bike paths and bike trails. There is one public golf course, two private golf courses and a skateboard park. Also provided by Parks and Community Services are various programs to promote the physical and social well-being of Davis residents, including operating a Senior Center providing many recreational activities for adults and youth of all ages and abilities.



Public Transit, Transportation and Streets: Maintains and improves a coordinated local transportation network system including Paratransit service and funding assistance for UNITRANS. Plans for the safe and convenient movement of pedestrians and vehicles on city streets, maintain and repair 165.1 miles of city streets, 60 signal controlled intersections and 5,710 street and pathway lights.

Planning and Development Services: Helps guide the physical and economic growth of the community. Ensures that buildings are safe and that developments improve the city environment and promote economic vitality.

Public Utilities: The city's Public Works Department provides the clean water used by citizens every time they turn on a faucet, wash clothes, or jump into a pool or hot tub. They also provide sewer and drainage services as well as garbage removal and recycling.





Significant City projects planned during FY 2015-16 include:

- Improve Third Street between A and B Streets and the B Street Alley to improve safety and to enhance the joint use of the travel segments by pedestrians, bicyclists and motorists.
- Make surface improvements to Well #34 including piping of groundwater to the distribution system as well as chlorine dosing and SCADA controls.
- Perform automatic meter readers throughout the City in order to improve information available to the customer and delivery of utility services in the City.
- Project to replace over 2,600 street lights with LED fixtures and over 3,000 park and greenbelt lights to reduce energy consumption and maintenance costs. Siemens is performing the work. This Program is initially funded through a loan from Siemens Corporation however the City is anticipating receiving a low interest loan through an energy conservation grant. If the grant money is awarded it would be used in place of the Siemens financing
- Continue work on the wastewater treatment plant upgrade by initiating design and construction activities in order to comply with State discharge requirements that go into effect in October 2017.
- Continue the transportation infrastructure rehabilitation program that focusses on maintaining and repairing streets throughout the City. Work will also be performed to make improvements on L Street as well as the Mace Blvd. Corridor
- Continue to improve irrigation systems for City Facilities and Parks to support water conservation efforts.
- Continue to support the major efforts towards bringing surface water to the City through the Davis Woodland Supply Project. This project will bring water from the Sacramento River and reduce the City's reliance on deep water wells.



% of General Fund Budget By Department	2015-2016
City Attorney	0.7%
City Council	0.3%
City Manager's Office	4.7%
Administrative Services	4.8%
Community Development & Sustainability	3.7%
Parks & Community Svcs	18.4%
Fire	16.0%
Police	29.4%
Public Works	3.2%
Capital Improvements	18.0%
Debt Service	0.3%
Non-Departmental	0.5%

Finance: The FY 15-16 budget for the City totals \$308.4 million. The Financial Services Unit within the Administrative Services Department oversees 16,550 utility accounts, 5,889 business licensees and 13,000 vendors. The City operates on an IBM i-Series, PC-Based, integrated computer system.

Major revenue sources for the overall city budget include: property tax (6.9%), sales tax (4.6%), service charges (17.3%), intergovernmental revenue (5.9%), and other taxes (3.7%). Other revenues accounts for 61.6% of revenue in this year's budget due to financing of \$137.7 million for large CIP's. Major expenditures within the General Fund are: Police and Fire (45.4% combined), Parks and Community Services (18.4%) and Capital Improvements (18.0%).

COMMUNITY

Davis is noted for its desirable quality of life, its seeming small town atmosphere, engaged citizenry, and extensive parks and open space network. Davis' park amenities range from picnic facilities, ball fields, swimming pools, and wildlife habitat.



Serving as a crossroads for the community, Central Park includes the U.S Bicycling Hall of Fame, California Bicycle Museum and the Davis Farmer's Market. The Farmers Market is a regional draw that allows locals and visitors to buy fresh, local produce (often organic) directly from growers. In this vibrant open-air atmosphere visitors can also find unique gourmet foods, live entertainment, specialty products, arts and crafts, and even take a splash in the nearby fountain. The Market is held year-round twice weekly on Wednesdays and Saturdays.

Davis is also known for its pioneering efforts in addressing environmental and social issues. A good example of the City's commitment to sustainable community design is its unmatched bicycle and pedestrian network. Over 50 miles of bicycle paths connect neighborhoods, schools, parks, shopping centers, the University and the downtown, and has led to the highest per-capita bicycle ownership rate in the nation. Residents of Davis are active in local, national, and international political causes, sports, arts and community organizations.



The Davis community combines the right blend of safe neighborhoods, convenient retail and service establishments, and cultural amenities for a variety of tastes and plentiful recreational activities. There are 32 parks and 485 acres of improved developed landscape owned and maintained by the City.


The area offers a myriad of cultural and entertainment attractions. A Northern California destination for artists of many media, Davis features a Transmedia Art Walk consisting of private and publicly owned art located in the heart of Downtown Davis, multiple galleries, an exciting collection of public art located throughout the town and a community built Arts Center. In almost any direction one turns, the stroke of the local artist is evident. Demonstrating the city's dedication to art in public places, 1% of construction costs from Capital Improvement Projects are set aside in the Municipal Arts Fund, to be used specifically for creating and maintaining public art pieces.

In addition to the galleries, local theatres and dance troupes provide opportunities for community members and visitors to experience live performances year round. Held monthly, the 2nd Friday ArtAbout is an evening dedicated to art viewing and artists' receptions at galleries and businesses in Davis. During these lively evenings, musicians and performers can be found in plazas and on street corners sharing their talents. The University of California at Davis hosts world class entertainers at the Mondavi Center and houses multiple galleries with an extensive permanent collection of art and ever changing exhibitions.

More than a dozen major dance concerts are produced in town each year and the UC Davis Drama Department always has a top-notch theater season.

The International House is a haven for foreign visitors, scholars and students with facilities to welcome and serve guests from all over the world.

Sutter Davis Hospital and Kaiser Permanente Medical Facilities provide excellent primary and continuing health care for the residents of Davis. Private clinics and physicians' groups are available to meet a variety of health care needs.



As a university town, Davis has the advantages of a small town coupled with the numerous intellectual, recreational and cultural activities serving a wide variety of interests.

TECHNOLOGY AND INNOVATION

Davis has a strong and growing technology sector. The community has seen a significant increase in the number of technology businesses located in and around the City over the past few decades. Business associations like Sacramento Area Regional Technology Alliance (SARTA) and Innovate North State have identified close to 100 technology startups and businesses in the Davis area, with the primary sectors being made up of AgTech, medtech, and sustainable manufacturing. Over the last five years, the City has seen continued success of companies like DMG Mori Seiki, FMC Schilling Robotics and Marrone Bio Innovations.

Davis continues to be an ideal location along a major transportation corridor, near significant academic and research facilities, and in relatively close proximity to the San Francisco Bay Area, which lends to its value proposition as a place to develop and grow high tech businesses. Because of this locational advantage, Davis and the Sacramento region are expected to

experience a substantial amount of future development of high tech businesses and growth.

To support the growth of existing local companies, startups from the university and companies that are interested in moving to Davis due to the significant research and development cluster, the community has actively engaged in identifying appropriate areas within the City for the development of an innovation center for high tech corporate campuses, manufacturing facilities, and startups.

ELEMENTARY AND SECONDARY EDUCATION

The Davis Joint Unified School District is a premier California school district that provides for primary and secondary (K-12) public education in Davis.

In the spring of 2014 the student body totaled roughly 8,450 students attending 15 schools in the district. Many residents live in the Davis community to enjoy the advantages of its open spaces, the ambiance of the university, and the quality of Davis public schools. The District offers a variety of




special programs and services. Each year, approximately 90 percent of Davis Senior High School graduates enroll in post-secondary institutions. Davis students have one of the highest scholastic achievement test scores in the region. Davis schools have won numerous awards and recognition nationally and internationally including California Distinguished School Awards and American mathematics Competition Awards. The Davis High School Madrigals have performed at the White House and in Europe.

THE UNIVERSITY

Davis is the home to the University of California at Davis making it one the state's few remaining "college towns." UC Davis is a world class university with such varied attractions as the arboretum along Putah Creek, cultural performances, galleries, and one of the premier research general medical, and the law libraries in North America. The highly ranked University of California, Davis has approximately 32,500 students. Though many students live in Davis and contribute to a low housing vacancy rate, a great number of student's commute from the surrounding communities.

UC Davis has emerged as an acknowledged international leader in agricultural, biological, biotechnological and environmental sciences. It is gaining similar recognition for excellence of its teaching and research in the arts, humanities, social sciences, engineering, health sciences, law and management. The UC Davis is the largest of the 10 University of California campuses, with 5,200 acres, second in total expenditures and third in enrollment. UC Davis' three undergraduate colleges offer students more than 100 undergraduate major programs. In addition to more than 80 minors and graduate programs, the university has four professional programs: the



Graduate School of Management (ranked as one of the best business schools in the country), the School of Law, the School of Medicine, and the School of Veterinary Medicine, the latter being the only such school in California.

The UC Davis campus's reputation has attracted a distinguished faculty of scholars and scientists in all fields. The faculty is ranked 16th in quality among comprehensive public universities nationwide. UC Davis stands 12th in research funding among universities in the United States, according to the most recent statistics from the National Science Foundation. Several years ago, UCD was admitted into the prestigious Association of American Universities. Membership in this group of 62 institutions of higher learning is by invitation only.

More than 150 new varieties of fruits, grains and vegetables have sprung from agricultural research at UC Davis. The university's viticulture and enology department has influenced winemakers around the world. The University Arboretum is home to one of the best collections of dry lands plants in the country, and occupies about 200 acres along the north fork of Putah Creek. The Arboretum contains 2,000 trees, flowers and bushes, including more than a dozen rare or endangered species, and serves as an important teaching and research resource as well as a campus and community open space amenity.

UC Davis--home of the Aggies--offers a variety of intercollegiate athletic programs, club sports and recreation for everyone from the dedicated competitor to the casual enthusiast. UC Davis has a wide range of diverse offerings in music, drama, dance, the visual arts and design throughout the year. The Department of Music sponsors nearly 100 concerts each year, including those by the University Symphony, Chorus, Chamber Singers, Early Music Ensemble, Concert Band and Electronic Music Studio. The Robert and Margrit Mondavi Center for the Performing Arts has been open since April 2002. The Mondavi Center boasts an intimate, state-of-the-art, 1,800 seat performance hall, a versatile 250 seat studio theater each with superior acoustics and all the amenities you could ask for.



SPRING 2015 ENROLLMENT	
Undergraduate Colleges	
Agriculture & Environmental Sciences	6,268
Engineering	4,060
Letters and Science	9,891
Biological Sciences	5,143
Graduate Studies	3,987
Professional Schools	
Graduate School of Management	475
School of Law	551
School of Medicine	1,270
School of Nursing	109
School of Veterinary Medicine	783
Campus Total	32,537

CITY OF DAVIS
MISCELLANEOUS STATISTICS

General

Date of Incorporation	March 28, 1917
Form of Government	Council / Manager
Area	10.5 square miles

City Manager's Office

Council Commissions/Committees/ Task Forces	17	City Council Commission Applicants	104
Public Records Act Requests	350+	State/Federal/Private Grants	57
Hours of live, original programming, Produced for PEG Channels	415	City Council & Planning Commission Agendas assembled, distributed,	
		City Council	28
		Planning Commission	10

Administrative Services

Utility Accounts	16,550	Annual City Payroll:	\$31,412,525*
Annual Business Licenses	5,889	Direct Deposit/Payroll Checks	13,027*
Businesses in DBID	783	(*Calendar Year 2014)	
(Davis Business Improvement District)		Parking Citations processed (2014)	14,082
VoIP Call Volume		Total Data Managed	78 Terabytes
Inbound Calls Processed	362,000	Total Website hits	4,720,000
Outbound Calls Processed	119,000	Print Images Processed	
Internal Calls Processed	191,000	Network Printers	1,184,000
US Mail Parcels Processed	120,000	Copy Room	450,000

Parks & Community Services

Monthly Senior Scene Subscribers	897	Neighborhood & Community Parks	34
Meals served at Senior Center through Meals on Wheels	26,154	Total Acres of Landscape Maintained	485
Davis Community Transit Trips	16,491	Total Acres of Open Space Maintained	570
Enrollees in Recreation Programs	16,583	Miles of Greenbelts	55
Hours Provided for Reasonable Accommodations	1,400	City Trees	20,616
Program Hours provided to Persons with Disabilities	3,000	Athletic Fields Maintained	24
Facility, Picnic, and Field Rentals	16,748	Batting Cages Maintained	1
Reservable Picnic Areas	12	Dog Park/Exercise Areas	4
Pools Maintained	9	Basketball and Hard Courts	13
Volleyball Courts	7	Playgrounds Maintained	65
		Skate park	1
		Restroom Facilities Maintained	22
		Tennis Courts	32

Fire Protection

City of Davis:

Fire Population Served (2013)	66,656	Fire Area Served	133 sq. miles
Stations	3	Calls for Service (2013):	
Firefighters and Officers (authorized)	36	-Fire Calls	152
Chief Officers*	7	-Medical Calls	3,041
Fire Insurance Protection Rating	Class 4	-Other Emergencies	1,572
Fire Inspections Conducted (2014)	1,115		

UC Davis:

Fire Population Served (2013)	42,872	Fire Area Served	5300 acres
Stations	1	Calls for Service (2013):	
Firefighters and Officers	21	-Fire Calls	66
Chief Officers*	7	-Medical Calls	628
Fire Insurance Protection Rating	N/A	-Other Emergencies	501
Fire Inspections Conducted (2013)	2,620		

* 7 Chief Officers jointly share management responsibilities for both Fire Departments

Police Protection

Stations	1	Driving Under Influence Arrests	185
Sworn Personnel	61	Warrants Processed	756
Property Loss	\$2,261,182	Animal Related Calls	430
Property Recovered	\$522,942	Citizen Complaints	12
Calls for Service	57,371	Noise Complaints	1,449
911 Calls	13,690	Moving Violations	3,706
Cases Written	4,830	Parking Citations	14,082
Part I Offenses (homicide, rape, robbery, aggravated assault, burglary, larceny, motor vehicle theft Calendar Year 2014 Preliminary)	1,703		

Department of Community Development & Sustainability

Planning Permits Processed	160	Building Permits Issued	3,757
Number of Resale Inspections	615	Code Enforcement Complaints	696
Managed City Leases	44	Building Inspections	9,724

Public Works

Miles of Streets	179.0	Street & Pathway Lights	6,100
Miles of On-Street Bike Lanes	55.8	Traffic Signals	60
Miles of Off-Street Bike Paths	53.3	Fire Hydrants	1,708
Encroachment Permits	362	City Buildings Maintained	91
All Other PW Permits	132	Square Footage City Buildings	305,093
		Fleet Vehicles Maintained	243

Water Utility

Water Service Connections	17,073	Miles of Water Mains	187.8
Gallons of Water Pumped	3.3 billion	Water Wells	20
Water Meters Read Every Month	16,704		

Sewer

Miles of Sewer Mains	164	Gallons of Wastewater Treated:	1.541 billion
Miles of Storm Drainage Line	127		

Refuse

Tons of Solid Waste: *32,553 tons were generated; target for 2013: 3.8 lbs/person/day,
Davis reported 2.7 lbs/person/day

*Data for FY 2013