

CITY PROFILE

HISTORY

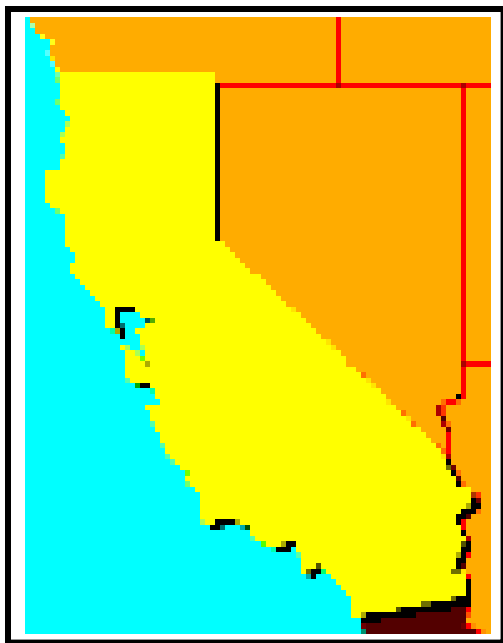


The City of Davis was founded in 1868, it was originally named Davisville for Jerome C. Davis, a prominent local farmer. The Davisville post office shortened the town name in 1907 and the change was official when the city incorporated in March 1917.

Closely tied to the community's history is the University of California at Davis with a student population of 31,258. UC Davis was established in 1908 as the "University Farm School". From its beginnings as an agricultural community, Davis is now recognized internationally for its contributions to life sciences, agriculture, veterinary medicine, biotechnology, medical technology and engineering.

The City of Davis is a university-oriented city of nearly 67,000. It has a unique university and residential community internationally known for its commitment to

environmental awareness and implementing progressive and socially innovative programs. The city's quality of life and vigorous progressive community is reflected in its small-town style and many well known symbols: energy conservation, environmental programs, green belts, parks, preservation of trees, British red double-decker buses, bicycle paths, record number of bicycles per capita, and the quality of its educational institutions.



LOCATION & TOPOGRAPHY

Located in
County, in the
Valley of
California,
situated 11
west of
Sacramento,
north of Los
and 72 miles
of San
Francisco.

DAVIS

★ Sacramento

○ San Francisco

○ Los Angeles

Yolo
Central
northern
Davis is
miles

385 miles
Angeles,
northeast

One major advantage of the Davis region as a place to live and do business is its proximity to major markets. Virtually the entire state of California is within a one-day driving distance. The Sacramento and American Rivers lie to the east along with historic gold country and Lake Tahoe and the Sierra Nevada Mountain range. To the west lays the San Francisco Bay area and Silicon Valley, the great coastal redwood forests, and the open beaches and rugged shores of the dramatic Northern Pacific Coastline. The Sacramento-San Joaquin Delta region lies to the south. There is unparalleled scenic beauty and many recreational opportunities within a few hours drive from Davis.



Davis sits in the Pacific Flyway, a major migration route for waterfowl and other North American birds. Several wildlife preserves, offering a natural environment, dot the landscape. In 1999 President Clinton recognized the Yolo Bypass Wildlife Area as one of the most successful public-private partnerships for wildlife preservation. It provides habitat for thousands of resident and migratory waterfowl on more than 2500 acres of seasonal and semi-permanent wetlands. The facility is open to the public and provides educational opportunities regarding wetlands and associated wildlife species.

The Central Valley is the agricultural heart of the state and provides one of the most highly developed and integrated agricultural systems in the world. Scientists conduct research in Davis because its physical location allows recreation of nearly limitless soil and environmental conditions. The area surrounding Davis has some of the most productive agricultural land in California, sustaining hundreds of different crops – from rice to tomatoes to almonds. Thus conservation of prime agricultural land through limited urban growth is a priority as part of the city's General Plan. Other directives include resource conservation and the efficient use of energy, open spaces and water resources. These priorities have garnered Davis international acclaim for accomplishments in recycling; water conservation; and innovative, energy-saving design.



Davis also sits in the eastern portion of the Putah Creek Plain, a major feature of the southwestern Sacramento River Valley. The land slopes at generally less than one percent. The official elevation level of the city is 51 feet. Elevations range from 60 feet in western parts of the City to 25 feet in some eastern parts. The City limits cover 10.5 square miles.

Davis flood hazards generally consist of shallow sheet flooding from surface water runoff in large rainstorms. The Public Works Department mitigates this impact by maintaining three main channels and three detention ponds, which provide for drainage and storm water detention. No earthquake faults run through the city. Davis has suffered no quake damage from quakes occurring on the San Andres fault system to the west or the Eastern Sierra fault system to the east. The office of Planning and Research has placed the Davis area in Seismic Activity Intensity Zone II.

The City's water supply, maintained by the Public Works Department, is drawn from aquifers ranging from 300 to 1,700 feet below ground surface. Davis draws water from twenty water wells located throughout the city, one elevated storage tank with a 200,000-gallon capacity and over 187 miles of water

distribution pipes. The quantity of water available has been estimated as adequate to meet the city's projected demand.

Generally, Davis groundwater is very hard and high in dissolved solids. Selenium and nitrates are two primary substances found in Davis tap water. Selenium is a natural element in the soil, which may dissolve into groundwater, and nitrates are chemicals that may occur from agricultural irrigation and cultivation of the soil due to fertilizers or leaching of water from septic systems. Both selenium and nitrate levels at all city wells are below the maximum standards set by federal and/or state agencies. Long term development of water wells over 1,500 feet deep is ongoing to improve the aesthetic characteristics of Davis water.

The City of Davis and the University of California, Davis are jointly involved in a study to identify the feasibility of future water supply alternatives to improve water quality and reliability. Several of the alternatives being considered involve obtaining surface water from the Sacramento River and treating this water at the City of West Sacramento water treatment plant. This study is funded by a grant from the State of California Department of Water Resources.

WEATHER

The Central Valley climate can be described as Mediterranean. The mild temperate climate means enjoyment of outdoors all year long. During the hot, dry, sunny summers, temperatures can exceed 100 degrees F on some days; however, more often summer temperatures are in the low 90s. The Sacramento River Delta breeze usually cools overnight temperatures into the 60s. Spring and fall has some of the most pleasant weather in the state. Winters in Davis are usually mild. Temperatures drop below freezing on only a few days. The rainy season typically runs from late fall through early spring and fog season lasts from November through March.

INFRASTRUCTURE PROFILE

A major advantage of the Davis region is that it is situated at the hub of several highways, a nearby deep-water port, a major airport and transcontinental rail lines. The area enjoys considerable location advantages.

Highways. Interstate 80 and State Highway 113 run through Davis with the junction of these two major roadways located just outside town at UC Davis. Interstate 5 is 11 miles to the north and 13 miles to the east. The Interstate 505 junction is 14 miles west.

Public Transit. Three transit systems serve the City of Davis. Unitrans provides bus service within the city. Yolobus connects to other cities in Yolo County. Davis Community Transit provides origin to destination transportation for the disabled.

Davis has a strong history of bicycle use and planning. An estimated 60,000 bicycles are in use in Davis and on the UCD campus. An estimated 17% of personal trips in Davis are made by bicycle, which is almost ten times the national average. City planning integrates bicycle lanes and bike paths on city streets and through community greenbelts.

TRANSPORTATION AND SHIPPING

Airport Access

Sacramento International Airport 19 miles
Davis University Airport 1 mile
Yolo County Airport 5 miles

Interstate Freeways

Interstate 80 >1 mile
Interstate 5 11 miles

Highways

U.S. Highway 50 7 miles
U.S. Highway 99 17 miles
Highway 113 >1 mile

Water Access

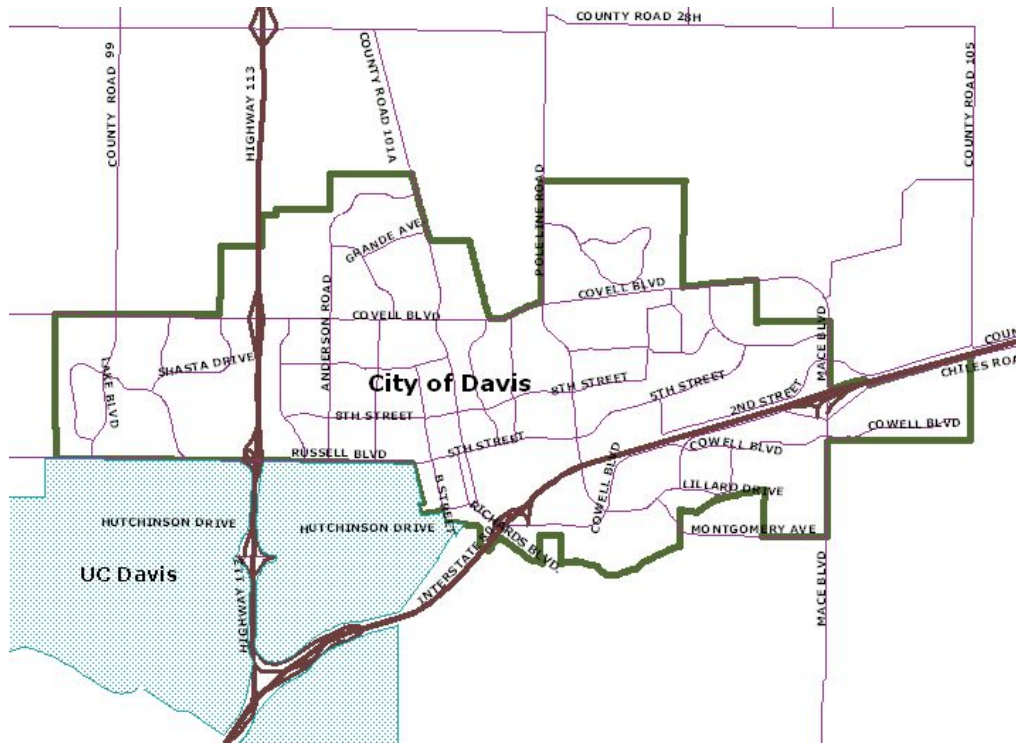
Sacramento/Yolo Deep-water Port 11 miles

Rail Access

Amtrak
Southern Pacific Railroad

Public Transportation

Yolobus
Unitrans
Davis Community Transit



Train.

Davis sits at the junction of the north/south, east/west lines for both the Southern Pacific Railroad and AMTRAK. Capital corridor trains stop at Davis daily for service between Sacramento and the Bay Area. AMTRAK and the Greyhound bus company stop at the historic Southern Pacific Depot, adjacent to the downtown. The city renovated the circa 1910 depot building and expanded parking at this facility, pictured at left.




Airports.

Situated 19 miles to the northeast is the Sacramento International Airport. Served by 11 major national and international carriers as well as several cargo carriers, it has about 323 arriving and departing flights and over 24,413 passengers daily. Yolo bus and a private airport shuttle provide service between Davis and the airport. The Yolo County Airport, five miles northwest of Davis, has a 8,600-foot runway that can accommodate medium-sized corporate jets or private planes. The UC Davis Airport is open to the public and offers general utility services for light aircraft.

POPULATION & HOUSING

Davis is located in Yolo County one of the top ten fastest growing counties based on percentage of change. Davis has been characterized by robust economic and population growth in the last ten years as people and businesses worldwide have realized the many benefits of locating in this desirable California region.

Davis' greatest economic and social resource is its residents. Outstanding professional and technical skills, coupled with progressive and innovative thinking make the population a resource envied in surrounding communities and throughout the State. Davis residents boast the highest level of education in the state with more than 80% of Davis' adult population completing a minimum of one year of college training and more than 60% having attained at least a four-year college degree.



Housing prices in Davis are generally higher than the rest of the Greater Sacramento Area. An historical desire for slow growth in the community has contributed to higher home prices. In addition, Davis' excellent quality of life, the low crime rate and a premier local school system create high demand to move into this community.

Davis did see significant new home development during the 1990s. The limited potential for new development will continue to affect the Davis housing market and its affordability. Further added pressure to the housing market will be the projected increase in the UCD student population through 2010, of an additional 5,000 to 6,000 students and about 500 new faculty members, plus additional staff. Affordable housing is a major priority for City Council.

DAVIS POPULATION AND HOUSING ESTIMATED UNITS*

Total Population	Total Housing Units	Occupied Housing Unit	Percent Vacant
66,656	26,031	25,029	3.80%

* As of January 1, 2014

Source: California Department of Finance

LABOR AND EMPLOYMENT

COMMUNITY LABOR FORCE AVAILABILITY				
April 2014*	Labor Force	Employed	Unemployment Number	Unemployment Rate
City of Davis	38,900	36,800	2,000	5.30%
Yolo County	98,100	90,000	8,100	8.30%
Source: California Employment Development Dept. *Preliminary data				

Davis has a highly skilled professional and technical labor force with residents represented at the highest levels of state and national policy decision making. Nearly all of the major administrative agencies for the State of California are represented by Davis residents in key positions.

The work force is engaged in a broad spectrum of employment with primary representation in professional, technical, and governmental (managerial and administrative) occupations. This distribution is due mainly to the city's close relationship with the University of California campus and the professional and technical environment the university creates.



GOVERNMENT

Council-Manager form of government

Cities are “local” governments, voluntarily formed by and for their citizens, to provide for local self-determination of community issues. The City of Davis is a municipal corporation operating under the general laws of the State of California. It endeavors to create a livable community with a high quality of life through land-use policies that balance the need for housing, jobs, open space and essential services. The city is a legally separate and fiscally independent agency. It can issue debt, set and modify budgets, fees and sue or be sued.

A five-member council elected at-large by city residents.

Davis operates under the Council-Manager form of government with a five-member council, elected at large by city residents. The City Manager serves as the administrative head of city government overseeing the departments of Administrative Services, Fire, Police, City Manager’s Office, Community Development & Sustainability, Public Works and Community Services.

The primary government of the City of Davis includes the activities of the city as well as the Public Facilities Financing Authority, which is controlled by and dependent on the city.

The Public Facilities Financing Authority was established solely to assist in the issuance of certain bonds for a series of Community Facilities Districts for the construction of infrastructure and improvements under the State Mello-Roos Act. The authority is controlled by and financially dependent on the city. Its financial activities are included in the capital projects and fiduciary funds.

Dedicated to citizen participation, the city has twenty council-appointed commissions that are devoted to various aspects of community life including such elements as planning, recreation, finance/business and economics, natural resources and university student relations.

As a “general-purpose” city, Davis provides essential frontline municipal services, described below. The city funds these activities through a variety of locally enacted revenues (parcel taxes, user and license fees, etc.) and with state shared revenues (property tax, sales tax, motor vehicle license fees).

Police: Provides law enforcement services that utilize departmental, civic and community resources to protect lives and property of its’ citizens.

Fire: In addition to responding to fires, environmental accidents and natural disasters, the Davis Fire Department also offers comprehensive fire safety programs and is the “first responder” in providing emergency medical services.



Community Services: The City of Davis provides swimming pools, parks, ball fields, greenbelts, bike paths and bike trails. There is one public golf course, two private golf courses and a skateboard park.



Also provided by Community Services are various programs to promote the physical and social well-being of Davis residents, including operating a Senior Center; child care referral services and funding. The city also sponsors many recreational activities for seniors, other adults and youth of all ages and abilities.

Public Transit, Transportation and Streets: Maintains and improves a coordinated local transportation network system including senior transit, dial-a-ride programs and funding assistance for UNITRANS. Plans for the safe and convenient movement of pedestrians and vehicles on city streets, maintain and repair 165.1 miles of city streets, 58 signal controlled intersections and 5,710 street and pathway lights.



Planning and Development Services: Helps guide the physical and economic growth of the community. Ensures that buildings are safe and that developments improve the city environment and promote economic vitality.

Public Utilities: The city's Public Works Department provides the clean water used by citizens every time they turn on a faucet, wash clothes, or jump into a pool or hot tub. They also provide sewer and drainage services as well as garbage removal and recycling.



Significant City projects planned during FY 2014-15 include:

- Complete major maintenance to the Senior Center by re-roofing the building and repainting the exterior.
- Install traffic signal pre-emption equipment on Russell Blvd. to improve transit efficiency.
- Continue to advance the ultimate Third Street gateway improvements project by completing the overhead utility undergrounding between A and B Streets.

- Begin implementation of the Downtown Parking Management Plan. Components of which could include: modifying permit parking zones, acquiring parking enforcement equipment, on-street parking meters, a third parking structure study, improving Regal Lot on Olive Drive for downtown employee parking and other recommendations.
- Continue work on the wastewater treatment plant upgrade by awarding the Design-Build contract and initiating design and construction activities in order to comply with State discharge requirements that go into effect in October 2017.
- Complete re-lamping over 2,600 street lights with LED fixtures and begin replacement of over 3,000 park and greenbelt lights to reduce energy consumption and maintenance costs.
- Begin implementation of proposed improvements in the Walk/Bike Audit report for the City's eleven elementary and junior high schools.
- Install Automated Water Meter Infrastructure for City Facilities and Parks to support water conservation efforts.
- Conversion of Well #11 at Fourteenth and F Streets to provide irrigation only water for Community Park.
- New contract with Davis Waste Removal to include citywide greenwaste containerization.
- Continue to support the major efforts towards bringing surface water to the City through the Alternative Water Supply Project. This project would bring water from the Sacramento River and reduce the City's reliance on deep water wells.



% of General Fund Budget By Department	2014-2015
City Attorney	0.8%
City Council	0.3%
City Manager's Office	4.8%
Administrative Services	5.5%
Parks & Community Services	19.1%
Community Development & Sustainability	4.6%
Fire	17.7%
Police	32.6%
Public Works	4.8%
Capital Improvements	9.7%
Non-Departmental	0.1%

Finance: The FY 14-15 budget for the City totals \$196.1 million. The Financial Services Unit within the Administrative Services Department oversees 16,259 utility accounts, 5,837 business licensees and 13,000 vendors. The City operates on an IBM i-Series, PC-Based, integrated computer system.

Major revenue sources for the overall city budget include: property tax (10.1%), sales tax (5.2%), service charges (25.9%), intergovernmental revenue (9.4%), and other taxes (5.4%). Other revenues accounts for 44.0% of revenue in this year's budget due to financing of \$56.3 million for large CIP's. Major expenditures within the General Fund are: Police and Fire (50.3% combined), and Administrative Services (24.6%). The Administrative Services Department contains the funds which are used to pay for the major expenses such as pensions, health care, workers compensation, property and liability insurances.

COMMUNITY

Davis is noted for its desirable quality of life, its seeming small town atmosphere, engaged citizenry, and extensive parks and open space network. Davis' park amenities range from picnic facilities, ball fields, swimming pools, and wildlife habitat. Serving as a crossroads for the community, Central Park includes the U.S. Bicycling Hall of Fame, California Bicycle Museum and the Davis

Farmer's Market. The Farmers Market is a regional draw that allows locals and visitors to buy fresh, local produce (often organic) directly from growers. In this vibrant open-air atmosphere visitors can also find unique gourmet foods, live entertainment, specialty products, arts and crafts, and even take a splash in the nearby fountain. The Market is held year-round twice weekly on Wednesdays and Saturdays.



Davis is also known for its pioneering efforts in addressing environmental and social issues. A good example of the City's commitment to sustainable community design is its unmatched bicycle and pedestrian network. Over 50 miles of bicycle paths connect neighborhoods, schools, parks, shopping centers, the University and the downtown, and has led to the highest per-capita bicycle ownership rate in the nation. Residents of Davis are active in local, national, and international political causes, sports, arts and community organizations.



The Davis community combines the right blend of safe neighborhoods, convenient retail and service establishments, and cultural amenities for a variety of tastes and plentiful recreational activities. There are 32 parks and 485 acres of improved developed landscape owned and maintained by the city.

The area offers a myriad of cultural and entertainment attractions. A Northern California destination for artists of many media, Davis features a Transmedia Art Walk consisting of private and publicly owned art located in the heart of Downtown Davis, multiple galleries, an exciting collection of public art located throughout the town and a community built Arts Center. In almost any direction one turns, the stroke of the local artist is evident. Demonstrating the city's dedication to art in public places, 1% of construction costs from Capital Improvement Projects are set aside in the Municipal Arts Fund, to be used specifically for creating and maintaining public art pieces.

In addition to the galleries, local theatres and dance troupes provide opportunities for community members and visitors to experience live performances year round. Held monthly, the 2nd Friday ArtAbout is an evening dedicated to art viewing and artists' receptions at galleries and businesses in Davis. During these lively evenings, musicians and performers can be found in plazas and on street corners sharing their talents. The University of California at Davis hosts world class entertainers at the Mondavi Center and houses multiple galleries with an extensive permanent collection of art and ever changing exhibitions.

More than a dozen major dance concerts are produced in town each year and the UC Davis Drama Department always has a top-notch theater season.

The International House is a haven for foreign visitors, scholars and students with facilities to welcome and serve guests from all over the world.

Sutter Davis Hospital and Kaiser Permanente Medical Facilities provide excellent primary and continuing health care for the residents of Davis. Private clinics and physicians' groups are available to meet a variety of health care needs.



As a university town, Davis has the advantages of a small town coupled with the numerous intellectual, recreational and cultural activities serving a wide variety of interests.

TECHNOLOGY AND INNOVATION

Davis has a strong and growing technology sector. The community has seen a significant increase in the number of technology businesses located in and around the City over the past few decades. Business associations like Sacramento Area Regional Technology Alliance (SARTA) and Innovate North State have identified close to 100 technology startups and businesses in the Davis area, with the primary sectors being made up of AgTech, medtech, and sustainable manufacturing. Over the last five years, the City has seen continued success of companies like DMG Mori Seiki, FMC Schilling Robotics and Marrone Bio Innovations.

Davis continues to be an ideal location along a major transportation corridor, near significant academic and research facilities, and in relatively close proximity to the San Francisco Bay Area, which lends to its value proposition as a place to develop and grow high tech businesses. Because of this locational advantage, Davis and the Sacramento region are expected to

experience a substantial amount of future development of high tech businesses and growth.

To support the growth of existing local companies, startups from the university and companies that are interested in moving to Davis due to the significant research and development cluster, the community has actively engaged in identifying appropriate areas within the City for the development of an innovation center for high tech corporate campuses, manufacturing facilities, and startups.

ELEMENTARY AND SECONDARY EDUCATION

The Davis Joint Unified School District is a premier California school district that provides for primary and secondary (K-12) public education in Davis. In the spring of 2014 the student body totaled roughly 8,450 students attending 15 schools in the district. Many residents live in the Davis community to enjoy the advantages of its open spaces, the ambiance of the university, and the quality of Davis public schools. The District offers a variety of special programs and services. Each year, approximately 90 percent of Davis Senior High School graduates enroll in post-secondary institutions.

Davis students have one of the highest scholastic achievement test scores in the region. Davis schools have won numerous awards and recognition nationally and internationally including California Distinguished School Awards and American mathematics

Competition Awards.

The Davis High School

Madrigals have performed at the White House and in Europe.



THE UNIVERSITY


Davis is the home to the University of California at Davis making it one the state's few remaining "college towns." UC Davis is a world class university with such varied attractions as the arboretum along Putah Creek, cultural performances, galleries, and one of the premier research general medical, and the law libraries in North America. The highly ranked University of California, Davis has approximately 31,000 students. Though many students live in Davis and contribute to a low housing vacancy rate, a great number of student's commute from the surrounding communities.

UC Davis has emerged as an acknowledged international leader in agricultural, biological, biotechnological and environmental sciences. It is gaining similar recognition for excellence of its teaching and research in the arts, humanities, social sciences, engineering, health sciences, law and management. The UC Davis is the largest of the 10 University of California campuses, with 5,200 acres, second in total expenditures and third in enrollment. UC Davis' three undergraduate colleges offer students more than

100 undergraduate major programs. In addition to more than 80 minors and graduate programs, the university has four professional programs: the Graduate School of Management (ranked as one of the best business schools in the country), the School of Law, the School of Medicine, and the School of Veterinary Medicine, the latter being the only such school in California.

The UC Davis campus's reputation has attracted a distinguished faculty of scholars and scientists in all fields. The faculty is ranked 16th in quality among comprehensive public universities nationwide. UC Davis stands 12th in research funding among universities in the United States, according to the most recent statistics from the National Science Foundation. Several years ago, UCD was admitted into the prestigious Association of American Universities. Membership in this group of 62 institutions of higher learning is by invitation only.

More than 150 new varieties of fruits, grains and vegetables have sprung from agricultural research at UC Davis. The university's viticulture and enology department has influenced winemakers around the world. The University Arboretum is home to one of the best collections of dry lands plants in the country, and occupies about 200 acres along the north fork of Putah Creek. The Arboretum contains 2,000 trees, flowers and bushes, including more than a dozen rare or endangered species, and serves as an important teaching and research resource as well as a campus and community open space amenity.



UC Davis--home of the Aggies--offers a variety of intercollegiate athletic programs, club sports and recreation for everyone from the dedicated competitor to the casual enthusiast. UC Davis has a wide range of diverse offerings in music, drama, dance, the visual arts and design throughout the year. The Department of Music sponsors nearly 100 concerts each year, including those by the University Symphony, Chorus, Chamber Singers, Early Music Ensemble, Concert Band and Electronic Music Studio. The Robert and Margrit Mondavi Center for the Performing Arts has been open since April 2002. The Mondavi Center boasts an intimate, state-of-the-art, 1,800 seat performance hall, a versatile 250 seat studio theater each with superior acoustics and all the amenities you could ask for.



CITY OF DAVIS MISCELLANEOUS STATISTICS

General

Date of Incorporation	March 28, 1917
Form of Government	Council / Manager
Area	10.5 square miles

City Manager's Office

Council Commissions/Committees/ Task Forces	27	City Council Commission Applicants	60+
Public Records Act Requests	350+	State/Federal/Private Grants	56
Hours of live, original programming, Produced for PEG Channels	>305	City Council & Planning Commission Agendas assembled, distributed,	
		City Council	35
		Planning Commission	15

Administrative Services

Utility Accounts	16,542	Annual City Payroll:	\$33,321,120*
Annual Business Licenses	5,837	Direct Deposit/Payroll Checks	14,024*
Businesses in DBID	765	(*Calendar Year 2013)	
(Davis Business Improvement District)		Parking Citations processed (2013)	15,646
VoIP Call Volume		Total Data Managed	65 Terabytes
Inbound Calls Processed	327,000	Total Website hits	3,680,000
Outbound Calls Processed	115,000	Print Images Processed	
Internal Calls Processed	166,000	Network Printers	1,375,000
US Mail Parcels Processed	120,000	Copy Room	450,000

Community Services

Monthly Senior Scene Subscribers	855	Neighborhood & Community Parks	30
Meals served at Senior Center		Total Acres of Landscape Maintained	485
through Meals on Wheels	25,505	Total Acres of Open Space Maintained	570
Children Receiving Childcare Subsidy	1,736	Miles of Greenbelts	55
Davis Community Transit Trips	17,266	Athletic Fields Maintained	24
Enrollees in Recreation Programs	14,584	Batting Cages Maintained	1
Camp Putah Volunteers	40	Dog Park/Exercise Areas	4
Camp Putah Volunteer Hours	3,000	Basketball and Hard Courts	13
Playground & Camp Volunteer Hours	2,180	Playgrounds Maintained	65
Hours Provided for Reasonable		Reservable Picnic Areas	12
Accommodations	1,400	Restroom Facilities Maintained	20
Program Hours provided to	3,000	Skate park	1
Persons With Disabilities		Pools Maintained	9
Facility, Picnic, and Field Rentals	18,335	Tennis Courts	32
		Volleyball Courts	7

Fire Protection

City of Davis:

Fire Population Served (2013)	66,471	Fire Area Served	133 sq. miles
Stations	3	Calls for Service (2013):	
Firefighters and Officers (authorized)	36	-Fire Calls	209
Chief Officers*	7	-Medical Calls	3,003
Fire Insurance Protection Rating	Class 4	-Other Emergencies	1,535
Fire Inspections Conducted (2013)	1,392		

UC Davis:

Fire Population Served (2013)	41,736	Fire Area Served	5300 acres
Stations	1	Calls for Service (2013):	
Firefighters and Officers	21	-Fire Calls	83
Chief Officers*	7	-Medical Calls	619
Fire Insurance Protection Rating	N/A	-Other Emergencies	494
Fire Inspections Conducted (2013)	2,612		

* 7 Chief Officers jointly share management responsibilities for both Fire Departments

Police Protection

Stations	1	Driving Under Influence Arrests	114
Sworn Personnel	63	Warrants Processed	740
Property Loss	\$2,636,627	Animal Related Calls	427
Property Recovered	\$539,805	Citizen Complaints	11
Calls for Service	57,422	Noise Complaints	1,963
911 Calls	12,962	Moving Violations	4,983
Cases Written	5,054	Parking Citations	15,646
Part I Offenses (homicide, rape, robbery, aggravated assault, burglary, larceny, motor vehicle theft Calendar Year 2013 Preliminary)	1,879		

Department of Community Development & Sustainability

Planning Permits Processed	130	Building Permits Issued	3,929
Number of Resale Inspections		Code Enforcement Complaints	697
Originals	563	Managed City Leases	22
Exemptions	17	Building Inspections	10,455

Public Works

Miles of Streets	165.1	Street & Pathway Lights	5,710
Miles of On-Street Bike Lanes	54.9	Traffic Signals	58
Miles of Off-Street Bike Paths	53.3	Fire Hydrants	1,708
Encroachment Permits	433	City Buildings Maintained	91
All Other PW Permits	61	Square Footage City Buildings	305,093
City Trees	20,616	Fleet Vehicles Maintained	180

Water Utility

Water Service Connections	16,139	Miles of Water Mains	187.8
Gallons of Water Pumped	4.05 billion	Water Wells	20
Water Meters Read Every Month	16,593		

Sewer

Miles of Sewer Mains	164	Gallons of Wastewater Treated:	1.678 billion
Miles of Storm Drainage Line	127		

Refuse

Tons of Solid Waste: 31,867 tons were generated; 21,032 tons were diverted from landfill.
66% diversion in 2012

*Data for FY 12/13